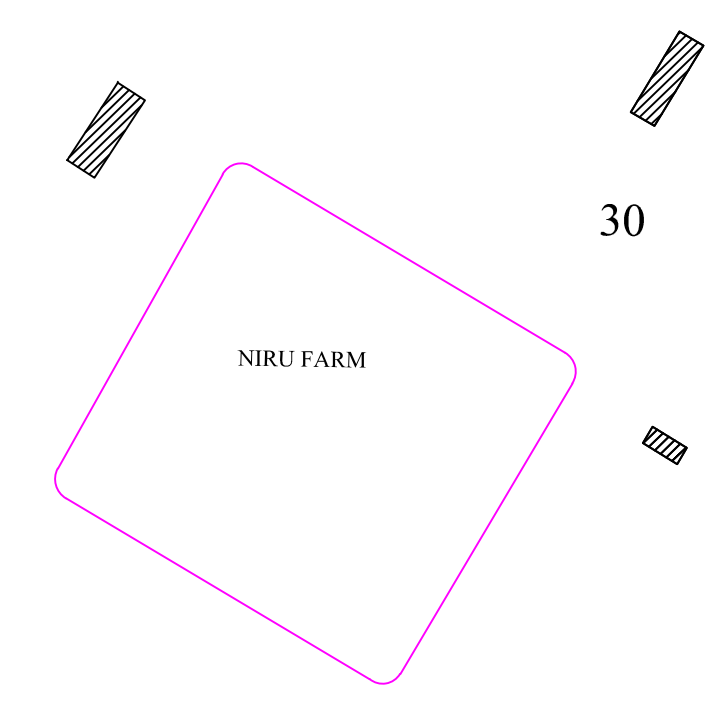


TOWN PLANNING SCHEME NO.10 [ADHEWADA] BHAVNAGAR

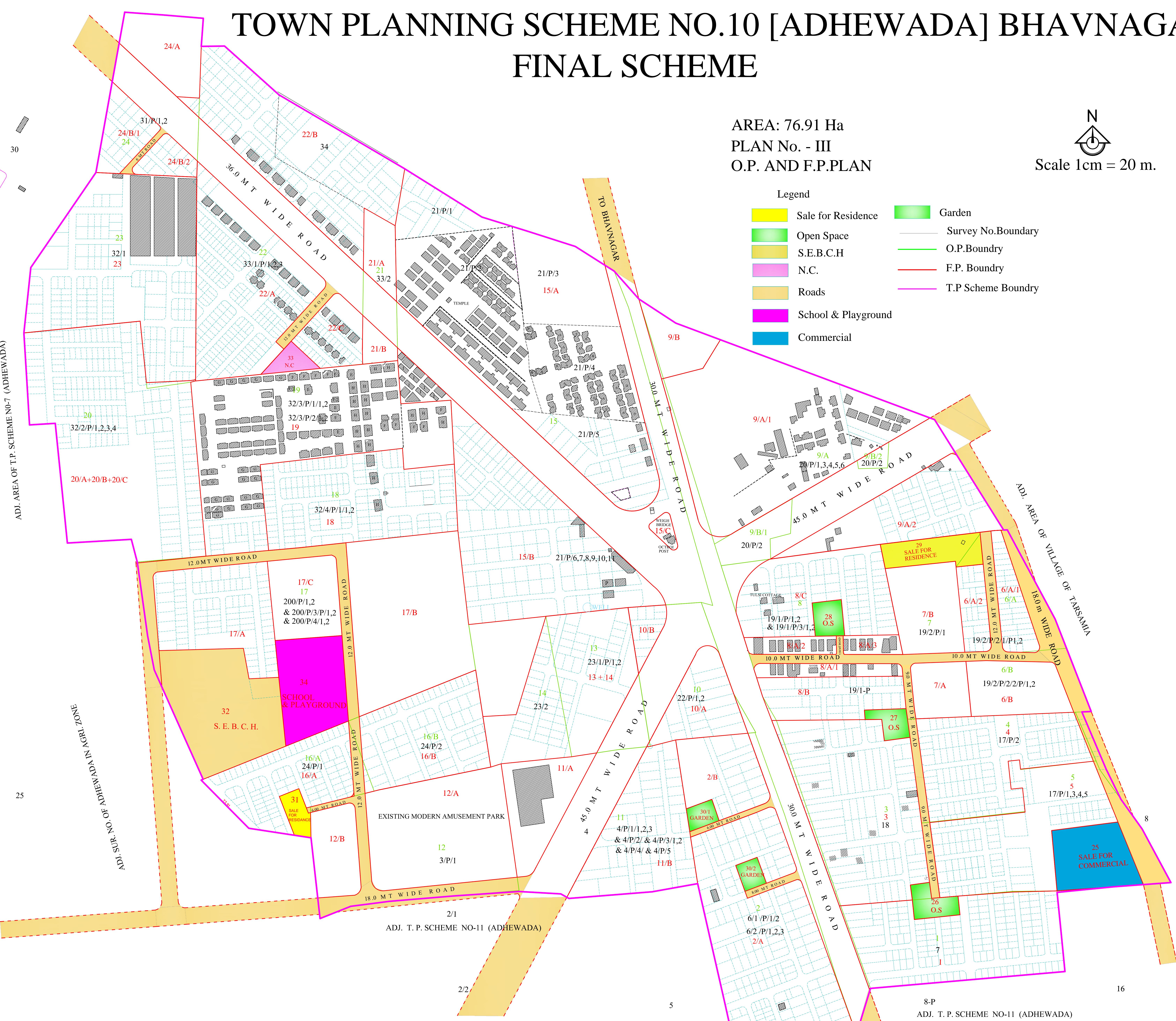
FINAL SCHEME

38

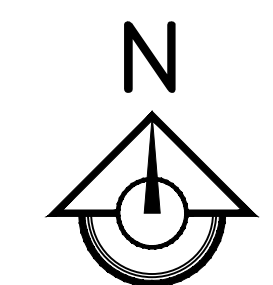


ADI. AREA OF T.P. SCHEME NO-7 (ADHEWADA)

ADI. SUR. NO. OF ADHEWADA IN ADHEWADA



AREA: 76.91 Ha
 PLAN No. - III
 O.P. AND F.P.PLAN



Scale 1cm = 20 m.

Legend

- Sale for Residence
- Garden
- Open Space
- S.E.B.C.H.
- N.C.
- Roads
- School & Playground
- Commercial
- Survey No. Boundary
- O.P. Boundary
- F.P. Boundary
- T.P Scheme Boundary

29

28

25

8-P
 ADJ. T. P. SCHEME NO-11 (ADHEWADA)